

Advanced  
Level  
**65  
km**

## Motobu Peninsula and Nago Round-Trip Course

Enjoy the blue sea and bridges in the north!  
This is a comparatively flat course for cruising the Motobu Peninsula, the Kouri Bridge, and the Haneji-naikai in Nago. Perfect for your first long bike ride!

Intermediate  
Level  
**52  
km**

## Haneji-naikai and Ogimi Round-Trip Course

The course offers a view of Haneji-naikai Inland Sea, which is compared to Matsushima, one of the three most scenic spots in Japan, and the beautiful scenery of a bay from the Shioya Bridge.

**NAGO  
CYCLING  
MAP**



Beginner  
Level  
**27.5  
km**

## Enjoy-Nago-Bay Course

This is the best course for beginner cyclists to enjoy authentic Nago.

Commerce and Tourism Bureau,  
Nago City  
Bicycle Town Promotion Office  
2nd floor of Nago City Industry  
Support Center, 1-19-24, Onaka,  
Nago City, Okinawa 905-7530  
TEL 0980-53-7530 / FAX 0980-53-7522  
<http://www.city.nago.okinawa.jp/>



[JAPAN CYCLING  
GOLDEN ROUTES]

Distributing promotional videos for the  
three cities: Nago City (Okinawa),  
Imabari City (Ehime), and Morioka City  
(Shiga).







Beginner  
Level

## Enjoy-Nago-Bay Course

Distance **27.5km**




This is the best course for beginner cyclists to enjoy authentic Nago.

Gajumaru Car Park	3.8km 16min	Todoroki-no-taki Waterfall	3.3km 14min	Nago Fishing Port	1.6km 7min	21st Century Forest Beach	6.1km 25min	Ryukyu-Cement-mae crossing	9.5km 38min	Nago Castle Observatory	3.2km 13min	Gajumaru Car Park
-------------------	----------------	----------------------------	----------------	-------------------	---------------	---------------------------	----------------	----------------------------	----------------	-------------------------	----------------	-------------------




### ①Hinpun Banyan Tree

The Hinpun Banyan Tree is 300 years old and has been watching the changes in the town as a symbol of Nago.



### ②Todoroki-no-taki Waterfall

Water is falling and splashing through huge igneous rocks. Many Ryukyu songs and 31-syllable Japanese poems were composed in praise of the beauty of this waterfall.



### ③21st Century Forest Beach, Nago City

This is a beach where Nago citizens come to relax. The whole family will enjoy it. This is also a point where you can see a dynamic sunset view.



### ④Nago Castle Observatory

As you ascend the steep hill, the view of Nago Bay opens up and you look out over it from the high ground. The blue sea and the blue sky attracts visitors.



Intermediate  
Level


## Haneji-naikai and Ogimi Round-Trip Course

Distance **52km**



The course offers a view of Haneji-naikai Inland Sea, which is compared to Matsushima, one of the three most scenic spots in Japan, and the beautiful scenery of a bay from the Shioya Bridge.

Nago City Office (Haneji Branch)	5.8km 24min	Arashiyama Observatory	9.8km 40min	Warumi Bridge	3.0km 12min	Chura Terrace	15.5km 62min	Michi-no-eki Ogimi	7.2km 29min	Shioya Bridge	10.7km 43min	Nago City Office (Haneji Branch)
----------------------------------	----------------	------------------------	----------------	---------------	----------------	---------------	-----------------	--------------------	----------------	---------------	-----------------	----------------------------------



### ①Arashiyama Observatory

The superb view composed of Kouri Island, Yagaji Island, and other islands of the Inland Sea is compared to Matsushima, one of the three most scenic spots in Japan. The wide panoramic view cannot be caught at one time.



### ②Warumi Bridge

At the end of the bridge, there is a bridge-side station Rikarikawarumi. You can have a break and enjoy local food and soft-serve ice cream on the terrace, while taking a bird's-eye view of the Strait of Warumi. The view of the Haneji-naikai Inland Sea from Warumi Bridge is very impressive.



### ③Michi-no-eki Ogimi

At this facility, there is a store where you can purchase agricultural and fishery products, including vegetables from the Yanbaru region, as well as specialty products. There is also a café restaurant where you can enjoy dishes made from these ingredients. It's a great place to refresh yourself.



### ④Shioya Bay

It is a quiet cove of smooth water surrounded by mountains and villages with rich nature. From Shioya Bridge at the entrance of the bay, you can enjoy the beautiful blue gradations of the seawater.



Advanced  
Level

## Motobu Peninsula and Nago Round-Trip Course

Distance **65km**



Enjoy the blue sea and bridges in the north!

This is a comparatively flat course for cruising the Motobu Peninsula, the Kouri Bridge, and the Haneji-naikai in Nago. Perfect for your first long bike ride!

Nago Municipal Market	5.9km 24min	Hotel Resonex Nago	11.3km 46min	Motobu Kariyushi Market	5.5km 22min	Okinawa Churaumi Aquarium	4.1km 17min	Denkusu-no-eki Haso Park	7.3km 30min	Nakijin-no-eki Sore	3.4km 14min	Rikarikawarumi
Rikarikawarumi	3.4km 14min	Chura Terrace	2.2km 9min	Kouri Community Plaza	6.2km 25min	Nago City Office (Yagaji Branch)	5.1km 21min	Haneji-no-eki	5.2km 21min	Nago Agri Park	5.4km 22min	Nago Municipal Market



### ①Nago Municipal Market

There are about 30 stores, from a market selling local foods in the main, such as meat, fresh fish, vegetables, and fruits, to select shops selling the specialties of Nago City.



### ②Kouri Bridge

A bridge of about 2km that connects to Kouri Island. It is an impressive scenic point.



### ③Yagaji Branch Office

It is a landmark of Yagaji Island based on the history and culture of the region. The historic Kizuna no Kane bell celebrates visitors who launch out into the sea of life.



### ④Haneji-no-eki


You can enjoy fresh, delicious eggs and chicken dishes that can only be tasted here at Haneji, where the poultry farming industry thrives.

Follow the rules and be safe!

### Tips for cycling in Okinawa




Bicycles are categorized as light vehicles. Ride on the left side of the driveway in a single row.



Do not zigzag. Do not race.



Drink-driving and riding double on a bike are prohibited.



Follow the traffic rules and drive safely.




Be considerate of the local people and keep your speed down.



Be sure to keep a good distance between bicycles and pay careful attention to what is ahead and behind you.



When going on a bicycle-accessible sidewalk, ride slowly on the carriage side and do not obstruct pedestrian traffic.



It may be windy on the bridge and along the sea. Be very careful not to lose control of the handlebars.



Cycling at night can be dangerous and can result in accidents and other problems. Try to avoid it.



If it is unavoidable to cycle at night, be sure to turn on your front light and taillight.



Always wear a helmet for safety.